


# Occohannock Artificial Reef

Generated on: 4/8/2010 1:02:20 PM by SonarWiz.MAP TargetReportGen (V2.4.1)

## Target Image



## Target Info


### Occohannock0001

- Sonar Time at Target: 09/16/2009 14:01:58
- Click Position (Lat/Lon Coordinates)  
37° 34.41486' N 076° 00.90574' W (WGS84)  
37° 34.40697' N 076° 00.92623' W (NAD27)
- Click Position (Projected Coordinates)  
(X) 410,362.51 (Y) 4,158,988.89
- Map Proj: WGS 1984 UTM, Zone 18 North, Meter
- Acoustic Source File:  
I:\Virginia\_MS\_HD\20090916occohannock\FILE0002.sds
- Ping Number: 6331
- Range to Target: 21.83 Meters
- Fish Height: 3.43 Meters
- Heading: 0.00000000
- Event Number: 0
- Line Name: FILE0002

## User Entered Info

### Dimensions

Target Height = 0 Meters  
Target Length: 0 Meters  
Target Shadow: 0 Meters  
Target Width: 0 Meters  
Mag Anomaly:  
Avoidance Area:  
Classification 1:  
Classification 2:  
Area: Occohannock  
Block:  
Description:




### Occohannock0002

- Sonar Time at Target: 09/16/2009 14:02:09
- Click Position (Lat/Lon Coordinates)  
37° 34.41118' N 076° 00.89049' W (WGS84)  
37° 34.40329' N 076° 00.91098' W (NAD27)
- Click Position (Projected Coordinates)  
(X) 410,384.89 (Y) 4,158,981.84
- Map Proj: WGS 1984 UTM, Zone 18 North, Meter
- Acoustic Source File:  
I:\Virginia\_MS\_HD\20090916occohannock\FILE0002.sds
- Ping Number: 6450
- Range to Target: 23.76 Meters
- Fish Height: 3.43 Meters
- Heading: 0.00000000
- Event Number: 0
- Line Name: FILE0002

### Dimensions

Target Height = 0 Meters  
Target Length: 0 Meters  
Target Shadow: 0 Meters  
Target Width: 0 Meters  
Mag Anomaly:  
Avoidance Area:  
Classification 1: Concrete Pipe  
Classification 2:  
Area: Occohannock  
Block:  
Description:




### Occohannock0003

- Sonar Time at Target: 09/16/2009 14:02:23
- Click Position (Lat/Lon Coordinates)  
37° 34.40317' N 076° 00.87156' W (WGS84)  
37° 34.39528' N 076° 00.89205' W (NAD27)
- Click Position (Projected Coordinates)  
(X) 410,412.58 (Y) 4,158,966.73
- Map Proj: WGS 1984 UTM, Zone 18 North, Meter
- Acoustic Source File:  
I:\Virginia\_MS\_HD\20090916occohannock\FILE0002.sds
- Ping Number: 6602
- Range to Target: 32.53 Meters
- Fish Height: 3.43 Meters
- Heading: 0.00000000
- Event Number: 0
- Line Name: FILE0002

### Dimensions

Target Height = 0 Meters  
Target Length: 0 Meters  
Target Shadow: 0 Meters  
Target Width: 0 Meters  
Mag Anomaly:  
Avoidance Area:  
Classification 1: Concrete Pipe  
Classification 2:  
Area: Occohannock  
Block:  
Description:




**Occohannock0004**

- Sonar Time at Target: 09/16/2009 14:02:48
- Click Position (Lat/Lon Coordinates)  
37° 34.39703' N 076° 00.83321' W (WGS84)  
37° 34.38915' N 076° 00.85369' W (NAD27)
- Click Position (Projected Coordinates)  
(X) 410,468.91 (Y) 4,158,954.77
- Map Proj: WGS 1984 UTM, Zone 18 North, Meter
- Acoustic Source File:  
I:\Virginia\_MS\_HD\20090916occohannock\FILE0002.sds
- Ping Number: 6894
- Range to Target: 33.06 Meters
- Fish Height: 3.43 Meters
- Heading: 0.00000000
- Event Number: 0
- Line Name: FILE0002

**Dimensions**

Target Height = 0 Meters  
 Target Length: 0 Meters  
 Target Shadow: 0 Meters  
 Target Width: 0 Meters  
 Mag Anomaly:  
 Avoidance Area:  
 Classification 1: Concrete Pipe  
 Classification 2:  
 Area: Occohannock  
 Block:  
 Description:




**Occohannock0005**

- Sonar Time at Target: 09/16/2009 14:01:51
- Click Position (Lat/Lon Coordinates)  
37° 34.44330' N 076° 00.90936' W (WGS84)  
37° 34.43542' N 076° 00.92985' W (NAD27)
- Click Position (Projected Coordinates)  
(X) 410,357.75 (Y) 4,159,041.54
- Map Proj: WGS 1984 UTM, Zone 18 North, Meter
- Acoustic Source File:  
I:\Virginia\_MS\_HD\20090916occohannock\FILE0002.sds
- Ping Number: 6249
- Range to Target: 28.50 Meters
- Fish Height: 3.43 Meters
- Heading: 0.00000000
- Event Number: 0
- Line Name: FILE0002

**Dimensions**

Target Height = 0 Meters  
 Target Length: 0 Meters  
 Target Shadow: 0 Meters  
 Target Width: 0 Meters  
 Mag Anomaly:  
 Avoidance Area:  
 Classification 1: Concrete Pipe  
 Classification 2:  
 Area: Occohannock  
 Block:  
 Description:




**Occohannock0006**

- Sonar Time at Target: 09/16/2009 14:28:29
- Click Position (Lat/Lon Coordinates)  
37° 34.53129' N 076° 00.87812' W (WGS84)  
37° 34.52341' N 076° 00.89860' W (NAD27)
- Click Position (Projected Coordinates)  
(X) 410,405.49 (Y) 4,159,203.75
- Map Proj: WGS 1984 UTM, Zone 18 North, Meter
- Acoustic Source File:  
I:\Virginia\_MS\_HD\20090916occohannock\FILE0002.sds
- Ping Number: 10595
- Range to Target: 27.88 Meters
- Fish Height: 3.43 Meters
- Heading: 0.00000000
- Event Number: 0
- Line Name: FILE0002

**Dimensions**

Target Height = 0 Meters  
 Target Length: 0 Meters  
 Target Shadow: 0 Meters  
 Target Width: 0 Meters  
 Mag Anomaly:  
 Avoidance Area:  
 Classification 1: Reef Balls  
 Classification 2:  
 Area: Occohannock  
 Block:  
 Description: Large Cluster of Reef Balls




**Occohannock0007**

- Sonar Time at Target: 09/16/2009 14:28:51
- Click Position (Lat/Lon Coordinates)  
37° 34.50093' N 076° 00.85018' W (WGS84)  
37° 34.49304' N 076° 00.87067' W (NAD27)
- Click Position (Projected Coordinates)  
(X) 410,446.00 (Y) 4,159,147.16
- Map Proj: WGS 1984 UTM, Zone 18 North, Meter
- Acoustic Source File:  
I:\Virginia\_MS\_HD\20090916occohannock\FILE0002.sds
- Ping Number: 10846
- Range to Target: 21.48 Meters
- Fish Height: 3.43 Meters
- Heading: 0.00000000
- Event Number: 0
- Line Name: FILE0002

**Dimensions**

Target Height = 0 Meters  
 Target Length: 0 Meters  
 Target Shadow: 0 Meters  
 Target Width: 0 Meters  
 Mag Anomaly:  
 Avoidance Area:  
 Classification 1: Reef Balls  
 Classification 2:  
 Area: Occohannock  
 Block:  
 Description:




**Occohannock0008**

- Sonar Time at Target: 09/16/2009 14:28:40
- Click Position (Lat/Lon Coordinates)  
37° 34.50081' N 076° 00.86690' W (WGS84)  
37° 34.49292' N 076° 00.88738' W (NAD27)
- Click Position (Projected Coordinates)  
(X) 410,421.40 (Y) 4,159,147.20
- Map Proj: WGS 1984 UTM, Zone 18 North, Meter
- Acoustic Source File:  
I:\Virginia\_MS\_HD\20090916occohannock\FILE0002.sds
- Ping Number: 10722
- Range to Target: 25.34 Meters
- Fish Height: 3.43 Meters
- Heading: 0.00000000
- Event Number: 0
- Line Name: FILE0002

**Dimensions**

Target Height = 0 Meters  
 Target Length: 0 Meters  
 Target Shadow: 0 Meters  
 Target Width: 0 Meters  
 Mag Anomaly:  
 Avoidance Area:  
 Classification 1: Reef Balls  
 Classification 2:  
 Area: Occohannock  
 Block:  
 Description:




**Occohannock0009**

- Sonar Time at Target: 09/16/2009 14:28:06
- Click Position (Lat/Lon Coordinates)  
37° 34.50645' N 076° 00.91866' W (WGS84)  
37° 34.49856' N 076° 00.93915' W (NAD27)
- Click Position (Projected Coordinates)  
(X) 410,345.33 (Y) 4,159,158.45
- Map Proj: WGS 1984 UTM, Zone 18 North, Meter
- Acoustic Source File:  
I:\Virginia\_MS\_HD\20090916occohannock\FILE0002.sds
- Ping Number: 10334
- Range to Target: 27.71 Meters
- Fish Height: 3.43 Meters
- Heading: 0.00000000
- Event Number: 0
- Line Name: FILE0002

**Dimensions**

Target Height = 0 Meters  
 Target Length: 0 Meters  
 Target Shadow: 0 Meters  
 Target Width: 0 Meters  
 Mag Anomaly:  
 Avoidance Area:  
 Classification 1:  
 Classification 2:  
 Area:  
 Block:  
 Description:




**Occohannock0010**

- Sonar Time at Target: 09/16/2009 14:19:05
- Click Position (Lat/Lon Coordinates)  
37° 34.48093' N 076° 00.87417' W (WGS84)  
37° 34.47304' N 076° 00.89466' W (NAD27)
- Click Position (Projected Coordinates)  
(X) 410,410.29 (Y) 4,159,110.56
- Map Proj: WGS 1984 UTM, Zone 18 North, Meter
- Acoustic Source File:  
I:\Virginia\_MS\_HD\20090916occohannock\FILE0002.sds
- Ping Number: 3585
- Range to Target: 26.92 Meters
- Fish Height: 3.43 Meters
- Heading: 0.00000000
- Event Number: 0
- Line Name: FILE0002

**Dimensions**

Target Height = 0 Meters  
 Target Length: 0 Meters  
 Target Shadow: 0 Meters  
 Target Width: 0 Meters  
 Mag Anomaly:  
 Avoidance Area:  
 Classification 1: Reef Balls  
 Classification 2:  
 Area: Occohannock  
 Block:  
 Description:




**Occohannock0011**

- Sonar Time at Target: 09/16/2009 14:19:23
- Click Position (Lat/Lon Coordinates)  
37° 34.45028' N 076° 00.91528' W (WGS84)  
37° 34.44239' N 076° 00.93577' W (NAD27)
- Click Position (Projected Coordinates)  
(X) 410,349.17 (Y) 4,159,054.54
- Map Proj: WGS 1984 UTM, Zone 18 North, Meter
- Acoustic Source File:  
I:\Virginia\_MS\_HD\20090916occohannock\FILE0002.sds
- Ping Number: 3824
- Range to Target: 37.88 Meters
- Fish Height: 3.43 Meters
- Heading: 0.00000000
- Event Number: 0
- Line Name: FILE0002

**Dimensions**

Target Height = 0 Meters  
 Target Length: 0 Meters  
 Target Shadow: 0 Meters  
 Target Width: 0 Meters  
 Mag Anomaly:  
 Avoidance Area:  
 Classification 1:  
 Classification 2:  
 Area:  
 Block:  
 Description:




**Occohannock0012**

- Sonar Time at Target: 09/16/2009 14:19:28
- Click Position (Lat/Lon Coordinates)  
37° 34.46162' N 076° 00.92447' W (WGS84)  
37° 34.45373' N 076° 00.94495' W (NAD27)
- Click Position (Projected Coordinates)  
(X) 410,335.88 (Y) 4,159,075.65
- Map Proj: WGS 1984 UTM, Zone 18 North, Meter
- Acoustic Source File:  
I:\Virginia\_MS\_HD\20090916occohannock\FILE0002.sds
- Ping Number: 3901
- Range to Target: 19.55 Meters
- Fish Height: 3.43 Meters
- Heading: 0.00000000
- Event Number: 0
- Line Name: FILE0002

**Dimensions**

Target Height = 0 Meters  
 Target Length: 0 Meters  
 Target Shadow: 0 Meters  
 Target Width: 0 Meters  
 Mag Anomaly:  
 Avoidance Area:  
 Classification 1:  
 Classification 2:  
 Area:  
 Block:  
 Description:




**Occohannock0013**

- Sonar Time at Target: 09/16/2009 13:51:55
- Click Position (Lat/Lon Coordinates)  
37° 34.35894' N 076° 00.70207' W (WGS84)  
37° 34.35105' N 076° 00.72256' W (NAD27)
- Click Position (Projected Coordinates)  
(X) 410,661.16 (Y) 4,158,882.25
- Map Proj: WGS 1984 UTM, Zone 18 North, Meter
- Acoustic Source File:  
I:\Virginia\_MS\_HD\20090916occohannock\FILE0002.sds
- Ping Number: 47746
- Range to Target: 20.94 Meters
- Fish Height: 3.73 Meters
- Heading: 0.00000000
- Event Number: 0
- Line Name: FILE0002

**Dimensions**

Target Height = 0 Meters  
 Target Length: 0 Meters  
 Target Shadow: 0 Meters  
 Target Width: 0 Meters  
 Mag Anomaly:  
 Avoidance Area:  
 Classification 1: Tetrahedons  
 Classification 2:  
 Area: Occohannock  
 Block:  
 Description:




**Occohannock0014**

- Sonar Time at Target: 09/16/2009 13:52:11
- Click Position (Lat/Lon Coordinates)  
37° 34.33800' N 076° 00.73850' W (WGS84)  
37° 34.33011' N 076° 00.75899' W (NAD27)
- Click Position (Projected Coordinates)  
(X) 410,607.13 (Y) 4,158,844.10
- Map Proj: WGS 1984 UTM, Zone 18 North, Meter
- Acoustic Source File:  
I:\Virginia\_MS\_HD\20090916occohannock\FILE0002.sds
- Ping Number: 47969
- Range to Target: 24.80 Meters
- Fish Height: 3.73 Meters
- Heading: 0.00000000
- Event Number: 0
- Line Name: FILE0002

**Dimensions**

Target Height = 0 Meters  
 Target Length: 0 Meters  
 Target Shadow: 0 Meters  
 Target Width: 0 Meters  
 Mag Anomaly:  
 Avoidance Area:  
 Classification 1: Tetrahedons  
 Classification 2:  
 Area: Occohannock  
 Block:  
 Description:




**Occohannock0015**

- Sonar Time at Target: 09/16/2009 13:52:02
- Click Position (Lat/Lon Coordinates)  
37° 34.36099' N 076° 00.71512' W (WGS84)  
37° 34.35310' N 076° 00.73561' W (NAD27)
- Click Position (Projected Coordinates)  
(X) 410,641.99 (Y) 4,158,886.25
- Map Proj: WGS 1984 UTM, Zone 18 North, Meter
- Acoustic Source File:  
I:\Virginia\_MS\_HD\20090916occohannock\FILE0002.sds
- Ping Number: 47839
- Range to Target: 22.26 Meters
- Fish Height: 3.73 Meters
- Heading: 0.00000000
- Event Number: 0
- Line Name: FILE0002

**Dimensions**

Target Height = 0 Meters  
 Target Length: 0 Meters  
 Target Shadow: 0 Meters  
 Target Width: 0 Meters  
 Mag Anomaly:  
 Avoidance Area:  
 Classification 1: Tetrahedons  
 Classification 2:  
 Area: Occohannock  
 Block:  
 Description:




**Occohannock0016**

- Sonar Time at Target: 09/16/2009 13:52:44
- Click Position (Lat/Lon Coordinates)  
37° 34.36825' N 076° 00.79660' W (WGS84)  
37° 34.36036' N 076° 00.81709' W (NAD27)
- Click Position (Projected Coordinates)  
(X) 410,522.21 (Y) 4,158,900.97
- Map Proj: WGS 1984 UTM, Zone 18 North, Meter
- Acoustic Source File:  
I:\Virginia\_MS\_HD\20090916occohannock\FILE0002.sds
- Ping Number: 48405
- Range to Target: 16.91 Meters
- Fish Height: 3.73 Meters
- Heading: 0.00000000
- Event Number: 0
- Line Name: FILE0002

**Dimensions**

- Target Height = 0 Meters
- Target Length: 0 Meters
- Target Shadow: 0 Meters
- Target Width: 0 Meters
- Mag Anomaly:
- Avoidance Area:
- Classification 1: Tetrahedons
- Classification 2:
- Area: Occohannock
- Block:
- Description:




**Occohannock0017**

- Sonar Time at Target: 09/16/2009 13:52:19
- Click Position (Lat/Lon Coordinates)  
37° 34.36423' N 076° 00.74974' W (WGS84)  
37° 34.35634' N 076° 00.77023' W (NAD27)
- Click Position (Projected Coordinates)  
(X) 410,591.10 (Y) 4,158,892.79
- Map Proj: WGS 1984 UTM, Zone 18 North, Meter
- Acoustic Source File:  
I:\Virginia\_MS\_HD\20090916occohannock\FILE0002.sds
- Ping Number: 48080
- Range to Target: 20.51 Meters
- Fish Height: 3.73 Meters
- Heading: 0.00000000
- Event Number: 0
- Line Name: FILE0002

**Dimensions**

- Target Height = 0 Meters
- Target Length: 0 Meters
- Target Shadow: 0 Meters
- Target Width: 0 Meters
- Mag Anomaly:
- Avoidance Area:
- Classification 1: Tetrahedons
- Classification 2:
- Area: Occohannock
- Block:
- Description:




**Occohannock0018**

- Sonar Time at Target: 09/16/2009 13:54:01
- Click Position (Lat/Lon Coordinates)  
37° 34.39915' N 076° 00.93912' W (WGS84)  
37° 34.39127' N 076° 00.95961' W (NAD27)
- Click Position (Projected Coordinates)  
(X) 410,313.07 (Y) 4,158,960.38
- Map Proj: WGS 1984 UTM, Zone 18 North, Meter
- Acoustic Source File:  
I:\Virginia\_MS\_HD\20090916occohannock\FILE0002.sds
- Ping Number: 214
- Range to Target: 39.52 Meters
- Fish Height: 3.73 Meters
- Heading: 0.00000000
- Event Number: 0
- Line Name: FILE0002

**Dimensions**

- Target Height = 0 Meters
- Target Length: 0 Meters
- Target Shadow: 0 Meters
- Target Width: 0 Meters
- Mag Anomaly:
- Avoidance Area:
- Classification 1: Concrete Pipe
- Classification 2:
- Area: Occohannock
- Block:
- Description:




#### Occohannock0019

- Sonar Time at Target: 09/16/2009 13:53:24
- Click Position (Lat/Lon Coordinates)  
37° 34.37368' N 076° 00.88295' W (WGS84)  
37° 34.36579' N 076° 00.90344' W (NAD27)
- Click Position (Projected Coordinates)  
(X) 410,395.23 (Y) 4,158,912.38
- Map Proj: WGS 1984 UTM, Zone 18 North, Meter
- Acoustic Source File:  
I:\Virginia\_MS\_HD\20090916occohannock\FILE0002.sds
- Ping Number: 48929
- Range to Target: 7.54 Meters
- Fish Height: 3.73 Meters
- Heading: 0.00000000
- Event Number: 0
- Line Name: FILE0002

#### Dimensions

Target Height = 0 Meters  
 Target Length: 0 Meters  
 Target Shadow: 0 Meters  
 Target Width: 0 Meters  
 Mag Anomaly:  
 Avoidance Area:  
 Classification 1: Concrete Pipe  
 Classification 2:  
 Area: Occohannock  
 Block:  
 Description:




#### Occohannock0020

- Sonar Time at Target: 09/16/2009 13:39:51
- Click Position (Lat/Lon Coordinates)  
37° 34.31964' N 076° 00.73180' W (WGS84)  
37° 34.31175' N 076° 00.75229' W (NAD27)
- Click Position (Projected Coordinates)  
(X) 410,616.61 (Y) 4,158,810.06
- Map Proj: WGS 1984 UTM, Zone 18 North, Meter
- Acoustic Source File:  
I:\Virginia\_MS\_HD\20090916occohannock\FILE0001.sds
- Ping Number: 38272
- Range to Target: 22.70 Meters
- Fish Height: 3.63 Meters
- Heading: 0.00000000
- Event Number: 0
- Line Name: FILE0001

#### Dimensions

Target Height = 0 Meters  
 Target Length: 0 Meters  
 Target Shadow: 0 Meters  
 Target Width: 0 Meters  
 Mag Anomaly:  
 Avoidance Area:  
 Classification 1: Tetrahedons  
 Classification 2:  
 Area: Occohannock  
 Block:  
 Description:




#### Occohannock0021

- Sonar Time at Target: 09/16/2009 13:40:04
- Click Position (Lat/Lon Coordinates)  
37° 34.31340' N 076° 00.70989' W (WGS84)  
37° 34.30551' N 076° 00.73038' W (NAD27)
- Click Position (Projected Coordinates)  
(X) 410,648.74 (Y) 4,158,798.16
- Map Proj: WGS 1984 UTM, Zone 18 North, Meter
- Acoustic Source File:  
I:\Virginia\_MS\_HD\20090916occohannock\FILE0001.sds
- Ping Number: 38444
- Range to Target: 16.83 Meters
- Fish Height: 3.63 Meters
- Heading: 0.00000000
- Event Number: 0
- Line Name: FILE0001

#### Dimensions

Target Height = 0 Meters  
 Target Length: 0 Meters  
 Target Shadow: 0 Meters  
 Target Width: 0 Meters  
 Mag Anomaly:  
 Avoidance Area:  
 Classification 1: Tetrahedons  
 Classification 2:  
 Area: Occohannock  
 Block:  
 Description:




**Occohannock0022**

- Sonar Time at Target: 09/16/2009 13:39:43
- Click Position (Lat/Lon Coordinates)  
37° 34.31752' N 076° 00.74670' W (WGS84)  
37° 34.30963' N 076° 00.76719' W (NAD27)
- Click Position (Projected Coordinates)  
(X) 410,594.65 (Y) 4,158,806.38
- Map Proj: WGS 1984 UTM, Zone 18 North, Meter
- Acoustic Source File:  
I:\Virginia\_MS\_HD\20090916occohannock\FILE0001.sds
- Ping Number: 38166
- Range to Target: 15.16 Meters
- Fish Height: 3.63 Meters
- Heading: 0.00000000
- Event Number: 0
- Line Name: FILE0001

**Dimensions**

Target Height = 0 Meters  
 Target Length: 0 Meters  
 Target Shadow: 0 Meters  
 Target Width: 0 Meters  
 Mag Anomaly:  
 Avoidance Area:  
 Classification 1: Tetrahedons  
 Classification 2:  
 Area:  
 Block:  
 Description:




**Occohannock0023**

- Sonar Time at Target: 09/16/2009 13:39:52
- Click Position (Lat/Lon Coordinates)  
37° 34.32996' N 076° 00.72780' W (WGS84)  
37° 34.32207' N 076° 00.74829' W (NAD27)
- Click Position (Projected Coordinates)  
(X) 410,622.71 (Y) 4,158,829.08
- Map Proj: WGS 1984 UTM, Zone 18 North, Meter
- Acoustic Source File:  
I:\Virginia\_MS\_HD\20090916occohannock\FILE0001.sds
- Ping Number: 38285
- Range to Target: 42.51 Meters
- Fish Height: 3.63 Meters
- Heading: 0.00000000
- Event Number: 0
- Line Name: FILE0001

**Dimensions**

Target Height = 0 Meters  
 Target Length: 0 Meters  
 Target Shadow: 0 Meters  
 Target Width: 0 Meters  
 Mag Anomaly:  
 Avoidance Area:  
 Classification 1: Tetrahedons  
 Classification 2:  
 Area: Occohannock  
 Block:  
 Description:



**Occohannock0024**

- Sonar Time at Target: 09/16/2009 13:40:15
- Click Position (Lat/Lon Coordinates)  
37° 34.31372' N 076° 00.69175' W (WGS84)  
37° 34.30583' N 076° 00.71224' W (NAD27)
- Click Position (Projected Coordinates)  
(X) 410,675.45 (Y) 4,158,798.48
- Map Proj: WGS 1984 UTM, Zone 18 North, Meter
- Acoustic Source File:  
I:\Virginia\_MS\_HD\20090916occohannock\FILE0001.sds
- Ping Number: 38578
- Range to Target: 21.91 Meters
- Fish Height: 3.63 Meters
- Heading: 0.00000000
- Event Number: 0
- Line Name: FILE0001

**Dimensions**

Target Height = 0 Meters  
 Target Length: 0 Meters  
 Target Shadow: 0 Meters  
 Target Width: 0 Meters  
 Mag Anomaly:  
 Avoidance Area:  
 Classification 1: Tetrahedons  
 Classification 2:  
 Area: Occohannock  
 Block:  
 Description: